
















































Notes

Trip to:
 American Legion Golf Course
 1001 Golf Club Rd
 Wausau, WI 54403
 (715) 675-3663
147.27 miles
3 hours 4 minutes

| | | Miles Per Section | Miles Driven |
|---|---|-------------------|--------------|
|  | 1801 Losey Blvd S La Crosse, WI 54601-6866 | | |
|  | 1. Start out going north on Losey Blvd S toward Green Bay St. | Go 1.8 Mi | 1.8 mi |
|   | 2. Losey Blvd S becomes WI-16 E. | Go 4.5 Mi | 6.3 mi |
|   | 3. Merge onto I-90 E toward Madison. <i>If you reach CR-OS you've gone about 0.4 miles too far</i> | Go 39.0 Mi | 45.3 mi |
|   | 4. Merge onto I-94 W via EXIT 45 on the left toward Eau Claire. | Go 3.6 Mi | 48.9 mi |
|  | 5. Take the WI-21 exit, EXIT 143 , toward US-12 / Tomah / Wyeville. | Go 0.3 Mi | 49.2 mi |
|   | 6. Turn right onto E McCoy Blvd / WI-21 E / Eaton Ave. Continue to follow WI-21 E. <i>If you reach I-94 W you've gone about 0.3 miles too far</i> | Go 4.3 Mi | 53.5 mi |
|   | 7. Turn left onto WI-173 / CR-N. Continue to follow WI-173. <i>WI-173 is 0.7 miles past Eureka Rd</i> <i>If you are on WI-21 and reach Main St you've gone about 0.9 miles too far</i> | Go 23.6 Mi | 77.0 mi |
|   | 8. Turn left onto WI-80 / WI-173. | Go 1.1 Mi | 78.1 mi |
|   | 9. Turn left to stay on WI-80 / WI-173. <i>WI-80 is just past Pine St</i> <i>If you are on Oak St and reach Clark Ave you've gone about 0.1 miles too far</i> | Go 0.4 Mi | 78.5 mi |
|   | 10. Turn right onto WI-173. <i>WI-173 is just past Chippewa Ave</i> <i>If you reach Sawyer Ave you've gone a little too far</i> | Go 9.1 Mi | 87.5 mi |

| | | | |
|---|---|-------------------|----------|
|  | 11. Stay straight to go onto CR-G . | Go 2.0 Mi | 89.5 mi |
|   | 12. Turn right onto WI-54 . | Go 3.5 Mi | 93.0 mi |
|   | 13. Turn left onto Wisconsin River Dr / WI-54 / WI-73 . Continue to follow WI-54 E / WI-73 N . <i>United Methodist Church is on the corner</i> | Go 2.9 Mi | 95.9 mi |
|   | 14. Enter next roundabout and take the 1st exit onto 2nd Ave S / WI-54 / WI-73 . | Go 0.5 Mi | 96.4 mi |
|  | 15. Turn left onto W Riverview Expy / WI-73 N / WI-13 N . Continue to follow W Riverview Expy . <i>Big Apple Bagels is on the corner</i> <i>If you are on 2nd Ave S and reach 10th Ave S you've gone about 0.1 miles too far</i> | Go 2.4 Mi | 98.9 mi |
|   | 16. W Riverview Expy becomes WI-34 N . | Go 7.7 Mi | 106.6 mi |
|  | 17. Turn right onto CR-M . <i>CR-M is 1.0 mile past County Line Rd</i> <i>If you reach Oriole Rd you've gone about 0.4 miles too far</i> | Go 3.0 Mi | 109.6 mi |
|  | 18. Turn left onto CR-O / CR-M . Continue to follow CR-O . | Go 4.5 Mi | 114.1 mi |
|   | 19. Turn right onto US-10 / WI-34 . <i>US-10 is 0.7 miles past Elm Rd N</i> <i>If you reach Limits Rd N you've gone about 0.5 miles too far</i> | Go 1.4 Mi | 115.5 mi |
|   | 20. Turn left onto WI-34 N / US-10 E . Continue to follow WI-34 N . <i>WI-34 N is 0.4 miles past Stanley Ln</i> <i>If you are on CR-HH and reach N Maple Rd you've gone about 0.5 miles too far</i> | Go 10.7 Mi | 126.1 mi |
|   | 21. Merge onto US-51 N via the ramp on the left toward Mosinee . <i>If you are on Balsam Rd and reach Locker Rd you've gone about 1.0 mile too far</i> | Go 17.5 Mi | 143.7 mi |
|  | 22. Take the Bridge St exit, EXIT 193 . | Go 0.2 Mi | 143.9 mi |
|  | 23. Turn right onto W Bridge St . <i>If you reach US-51 N you've gone about 0.2 miles too far</i> | Go 0.9 Mi | 144.8 mi |
|  | 24. W Bridge St becomes Central Bridge St . | Go 0.2 Mi | 145.0 mi |
|  | 25. Central Bridge St becomes E Bridge St . | Go 0.5 Mi | 145.5 mi |
|  | 26. Turn left onto 6th St / WI-52 E . Continue to follow 6th St . <i>6th St is 0.1 miles past WI-52 W</i> <i>Bob & Randy's Bar is on the corner</i> <i>If you reach 7th St you've gone a little too far</i> | Go 1.6 Mi | 147.1 mi |
| | 27. Turn right onto Golf Club Rd . | | |

| | | | |
|---|---|------------------|-----------------|
|  | <p><i>Golf Club Rd is just past Woodland Chalet Apartments</i> <i>Mino's Cucina Italiana Inc is on the corner</i> <i>If you reach River View Dr you've gone about 0.1 miles too far</i></p> | Go 0.2 Mi | 147.3 mi |
|  | <p>28. 1001 GOLF CLUB RD is on the right. <i>Your destination is just past N 10th St</i> <i>If you reach Carl St you've gone a little too far</i></p> | | 147.3 mi |
|  | <p>American Legion Golf Course 1001 Golf Club Rd, Wausau, WI 54403 (715) 675-3663</p> | 147.3 mi | 147.3 mi |

Total Travel Estimate: 147.27 miles - about 3 hours 4 minutes



©2011 MapQuest, Inc. Use of directions and maps is subject to the MapQuest Terms of Use. We make no guarantee of the accuracy of their content, road conditions or route usability. You assume all risk of use. [View Terms of Use](#)