

























**Trip to:**  
 Wildwood Park  
 1800s S Central Ave  
 Marshfield, WI 54449  
**117.97 miles**  
**2 hours 21 minutes**

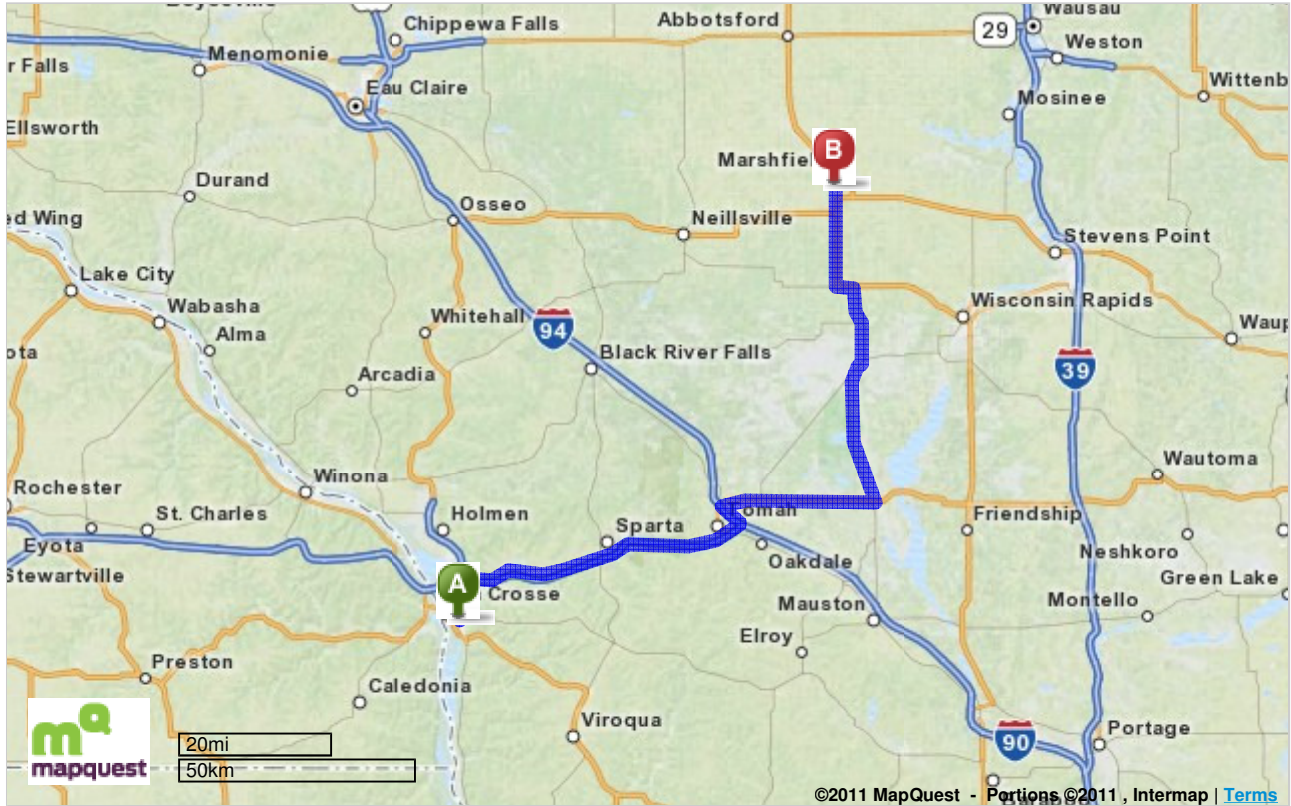
Notes

\*\*\*This is one of three possible routes.\*\*\*

	<b>1801 Losey Blvd S</b> La Crosse, WI 54601-6866	<b>Miles Per Section</b>	<b>Miles Driven</b>
	1. Start out going <b>north</b> on <b>Losey Blvd S</b> toward <b>Green Bay St.</b>	<b>Go 1.8 Mi</b>	1.8 mi
	 2. <b>Losey Blvd S</b> becomes <b>WI-16 E.</b>	<b>Go 4.5 Mi</b>	6.3 mi
	 3. Merge onto <b>I-90 E</b> toward <b>Madison.</b> <i>If you reach CR-OS you've gone about 0.4 miles too far</i>	<b>Go 39.0 Mi</b>	45.3 mi
	4. Merge onto <b>I-94 W</b> via <b>EXIT 45</b> on the <b>left</b> toward <b>Eau Claire.</b>	<b>Go 3.6 Mi</b>	48.9 mi
	5. Take the <b>WI-21</b> exit, <b>EXIT 143</b> , toward <b>US-12 / Tomah / Wyeville.</b>	<b>Go 0.3 Mi</b>	49.2 mi
	 6. Turn <b>right</b> onto <b>E McCoy Blvd / WI-21 E / Eaton Ave.</b> Continue to follow <b>WI-21 E.</b> <i>If you reach I-94 W you've gone about 0.3 miles too far</i>	<b>Go 21.2 Mi</b>	70.4 mi
	 7. Turn <b>left</b> onto <b>N Main St / WI-80.</b> Continue to follow <b>WI-80.</b> <i>WI-80 is just past Center St</i> <i>If you are on E 3rd St and reach Friendship Rd you've gone about 0.3 miles too far</i>	<b>Go 20.4 Mi</b>	90.8 mi
	 8. Turn <b>left</b> onto <b>WI-80 / WI-173.</b> Continue to follow <b>WI-80.</b> <i>WI-80 is just past Pine St</i> <i>If you are on Oak St and reach Clark Ave you've gone about 0.1 miles too far</i>	<b>Go 11.0 Mi</b>	101.8 mi
	 9. Turn <b>left</b> onto <b>WI-73 / WI-13.</b> Continue to follow <b>WI-13.</b> <i>WI-13 is 0.1 miles past Jonathan St</i> <i>If you are on CR-A and reach Hilltop Rd you've gone about 0.5 miles too far</i>	<b>Go 14.4 Mi</b>	116.2 mi
	 10. Stay <b>straight</b> to go onto <b>S Maple Ave / WI-13-BR.</b> Continue to follow <b>WI-13-BR.</b>	<b>Go 1.7 Mi</b>	117.9 mi
	11. Turn <b>left.</b>		

	<i>If you reach E 17th St you've gone a little too far</i>	<b>Go 0.1 Mi</b>	118.0 mi
	<b>12. Turn left onto S Central Ave.</b>	<b>Go 0.01 Mi</b>	118.0 mi
	<b>13. 1800S S CENTRAL AVE.</b> <i>If you reach S Roddis Ave you've gone about 0.4 miles too far</i>		118.0 mi
	<b>Wildwood Park</b> 1800s S Central Ave, Marshfield, WI 54449	<b>118.0 mi</b>	<b>118.0 mi</b>

Total Travel Estimate: 117.97 miles - about 2 hours 21 minutes



©2011 MapQuest, Inc. Use of directions and maps is subject to the MapQuest Terms of Use. We make no guarantee of the accuracy of their content, road conditions or route usability. You assume all risk of use. [View Terms of Use](#)